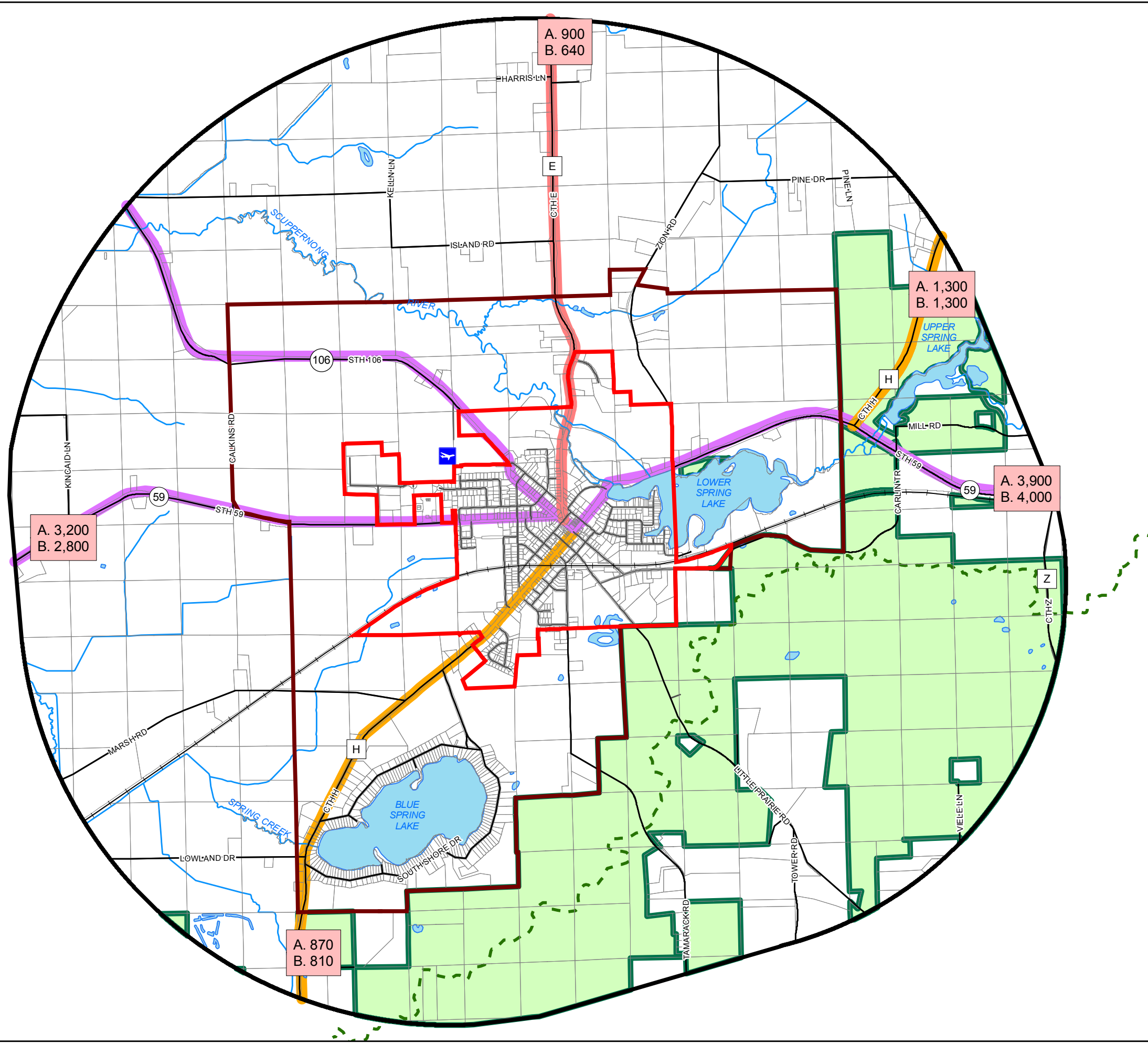


Village of Palmyra Jefferson County, Wisconsin Map 2: Transportation Facilities




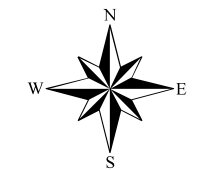
Legend

- Planning Area
- 20-Year Urban Service Area
- Village of Palmyra
- Tax Parcels
- Open Water
- Kettle Moraine State Forest
- Airport
- Ice Age Trail
- Roads
- Railroad
- Streams

National Functional Classification

- Rural Minor Arterial
- Rural Major Collector
- Rural Minor Collector
- Rural Local

Average Daily Traffic
A. 2004
B. 2000



Sources:

- Base map data provided by Jefferson County.
- NFC and Traffic Counts data provided by WisDOT.
- 20 year Urban Service Area data provided by Jefferson County.

Drafted: LSR
Date: 01-07-08
Data: Provided by Jefferson Co. LIO
File: /city/palmyra/gis/TransFac_PlanArea.mxd

